



Flood Park Preferred Plan

December 16, 2015
North Fair Oaks Community Center
2600 Middlefield Road, Redwood City



Agenda

1. Welcome & Introductions
2. Process Recap
3. Preferred Plan
4. Questions
5. Next Steps

The Process







Project Website

<https://parks.smcgov.org/reimagine-flood-park>

Existing Conditions



-  Hetch Hetchy Water Line
-  Vehicular Entry
-  Pedestrian Entry
-  Residential Edge

Park Priorities & Components

WHAT POTENTIAL PARK USES WOULD YOU LIKE? ¿QUE USOS DE PARQUE LE GUSTARÍA VER?

CLIMBING WALL
MURO DE ESCALADA

BOCCÉ BALL

DEMONSTRATION GARDEN
JARDÍN DE DEMOSTRACIÓN

PARK COURSE
ÁREA DE EJERCICIO

AMPHITHEATER / STAGE
ANFITEATRO/ ESCENARIO

4-H YOUTH DEVELOPMENT

BASKETBALL
BALONCESTO

SPLASH PAD
JUEGOS DE AGUA

SOCCER
FÚTBOL

OTHERS?
¿OTRAS IDEAS?

Community Garden with program with homeless shelter.

Garden might be partly tented by early childhood education program

Re:imagine FLOOD PARK
County of San Mateo

Re:imagine FLOOD PARK County of San Mateo

As we reimagine various options for Flood Park it is important to understand your priorities and overarching goals. Please take a few minutes to provide your opinion on what you think has greatest importance.

Please circle the following:
1 = Most Important
5 = Least Important

OVER ARCHING PARK GOALS

- 1 2 3 4 5 Reflect unique setting of Flood Park 21
- 1 2 3 4 5 Provide donor opportunities (plaques, bricks, benches, art, etc.) 14
- 1 2 3 4 5 Provide educational elements (plant signage, rainwater harvesting, demonstration gardens) (33)
- 1 2 3 4 5 Buffer existing neighbors 15
- 1 2 3 4 5 Enhance entry/views into park at Bay Road 23
- 1 2 3 4 5 Preserve existing adobe building 19
- 1 2 3 4 5 Preserve existing trees (35)
- 1 2 3 4 5 Incorporate sustainable landscape practices (minimize water use; use native plants) (36)
- 1 2 3 4 5 Promote healthy lifestyle (walkability, bike amenities, community gardens) (40)
- 1 2 3 4 5 Expand types of uses in spaces (36)
- 1 2 3 4 5 Expand range of users groups 31
- 1 2 3 4 5 Accommodate dogs 7
- 1 2 3 4 5 Incorporate innovative technology in site amenities 23
- 1 2 3 4 5 Create community gathering space (38)
- 1 2 3 4 5 Add indoor programs 33

Park Priorities and Components

Preferred Character

- Natural

Top Overarching Goals

- Promote Healthy Lifestyle
- Preserve Existing Trees
- Incorporate Innovative Technologies
- Create Community Gathering Space
- Expand Types of Uses

Park Priorities and Components

Priorities

Destination Play (All Abilities)

Picnic Areas (Group Rentable, Drop-In)

Trails (with Exercise Stations)

Demonstration Garden (with Educational Signs)

Large Event Space (Farmer's Market, Movies, Concert, Weddings)

Community Building

Basketball

Splash Pad

Softball

Soccer

Sand Volleyball

Splash Pad

Dog Walking

Bocce

Alternatives



“Central Park” (37 votes)



“Arts & Culture” (13 votes)



“Natural” (21 votes)

Alternatives Feedback

1. Optimize preservation of Oak Woodland
2. Increase offerings of sports (enhance ballfield, soccer, lacrosse)
3. Provide variety of uses for range of user groups, including youth

32

FLOOD PARK ALTERNATIVES
September 1, 2015, 7:00 pm
Fair Oaks Community Center, 2600 Middlefield Road, Redwood City

	HIGH PRIORITY				MEDIUM PRIORITY												LOW PRIORITY							
	Unique Play (abilities)	Picnic areas, (open)	Trails w/ Fitness Stations	Demonstration Garden	Large Event Space	Ballfield	Basketball	Splash Pad	Soccer (Practice)	Soccer (Youth)	Sand Volleyball	Community Building	Tennis	Amphitheater	BMX Pump Track	Community Garden	Adventure Play	Boice	Dog Facilities*	Horseshoes	Concession	Ping Pong	Pet-anque	Chess
Alt. 1: Central Park	✓	✓	✓	✓	✓	✓	✓	✓	✓	✓	✓	✓	✓	✓	✓	✓	✓	✓	✓	✓	✓	✓	✓	✓
Alt. 2: Arts & Culture Park	✓	✓	✓	✓	✓	✓	✓	✓	✓	✓	✓	✓	✓	✓	✓	✓	✓	✓	✓	✓	✓	✓	✓	✓
Alt. 3: Natural Park	✓	✓	✓	✓	✓	✓	✓	✓	✓	✓	✓	✓	✓	✓	✓	✓	✓	✓	✓	✓	✓	✓	✓	✓

*Dogs on leash to be permitted on a trial basis.

1. Please select your preferred alternative (check one):
 Alternative 1: Central Park
 Alternative 2: Arts & Culture
 Alternative 3: Natural

2. What you like about this alternative?
Want to see vibrant usage of the park with variety of offerings appeal to many. Concession space (from's market) music

3. Is there anything that would make your preferred alternative better?
Adventure play. Can the ballfield have multiple uses (eg. Soccer)?

4. Other comments?
Who will use ballfield & facilities? Park will arrange w/ leagues? Fee community, not fee Stanford. Will there be a fee?

Preferred Alternative



Preferred Alternative



Preferred Alternative - Components

LEGEND

- 1 Promenade
- 2 Focal Element
- 3 Gathering Plazas (2)
- 4 Shade/Market Structure
- 5 Group Picnic/Event Space
- 6 Demonstration Garden
- 7 Play Area (All Abilities)
- 8 Adventure Play
- 9 Basketball
- 10 Bocce
- 11 Amphitheater
- 12 Pump Track
- 13 Sand Volleyball
- 14 Tennis
- 15 Picnic
- 16 Trail with Exercise Station
- 17 Ballfield (Practice Soccer)
- 18 Soccer/Lacrosse Field
- 19 Drop-Off
- 20 Restrooms (3)



Promenade



Focal Element



Market Shelter



Gathering Plazas



Group Picnic/Event Space




Play (All Abilities)



Adventure Play



Picnic



Trails



Demonstration Garden



Basketball



Sand Volleyball



Tennis



Amphitheater



Pump Track



Bocce



Soccer/Lacrosse Field



Ballfield



Questions?



LEGEND

- 1 Promenade
- 2 Focal Element
- 3 Gathering Plazas (2)
- 4 Shade/Market Structure
- 5 Group Picnic/Event Space
- 6 Demonstration Garden
- 7 Play Area (All Abilities)
- 8 Adventure Play
- 9 Basketball
- 10 Bocce
- 11 Amphitheater
- 12 Pump Track
- 13 Sand Volleyball
- 14 Tennis
- 15 Picnic
- 16 Trail with Exercise Station
- 17 Ballfield (Practice Soccer)
- 18 Soccer/Lacrosse Field
- 19 Drop-Off
- 20 Restrooms (3)

The Process

May/June

**park
priorities &
components**



September

**alternatives
review &
feedback**



December

**preferred
plan**



Feb. 2016

**final
plan**



Project Website

<https://parks.smcgov.org/reimagine-flood-park>