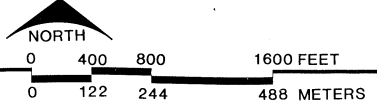












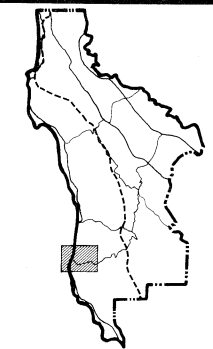
PACIFIC  
OCEAN

# LAND USE



-  LOW DENSITY RESIDENTIAL 0.3-2.0 DU/AC
-  MEDIUM DENSITY RESIDENTIAL 6.1-9.0 DU/AC
-  MEDIUM HIGH DENSITY RESIDENTIAL 9.1-16.0 DU/AC
-  NEIGHBORHOOD COMMERCIAL
-  INSTITUTIONAL
-  PUBLIC RECREATION
-  AGRICULTURE
-  WATER

SOURCE: \_\_\_\_\_ DATE: \_\_\_\_\_



## PESCADERO

## LOCAL COASTAL PROGRAM

DEPARTMENT OF ENVIRONMENTAL MANAGEMENT  
PLANNING AND DEVELOPMENT DIVISION • SAN MATEO COUNTY, CALIFORNIA